



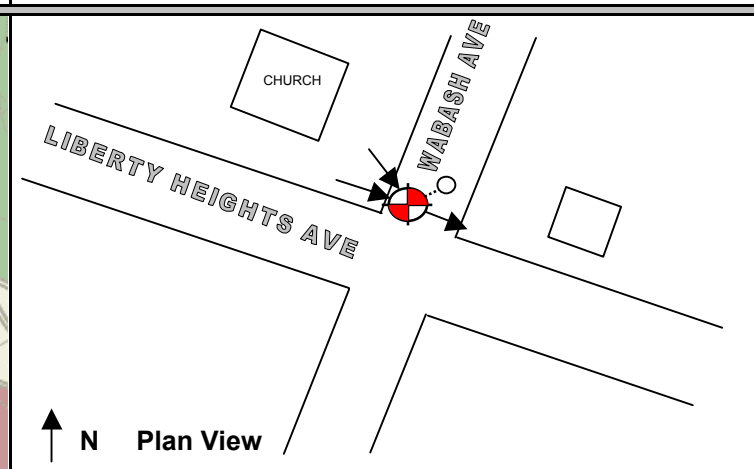
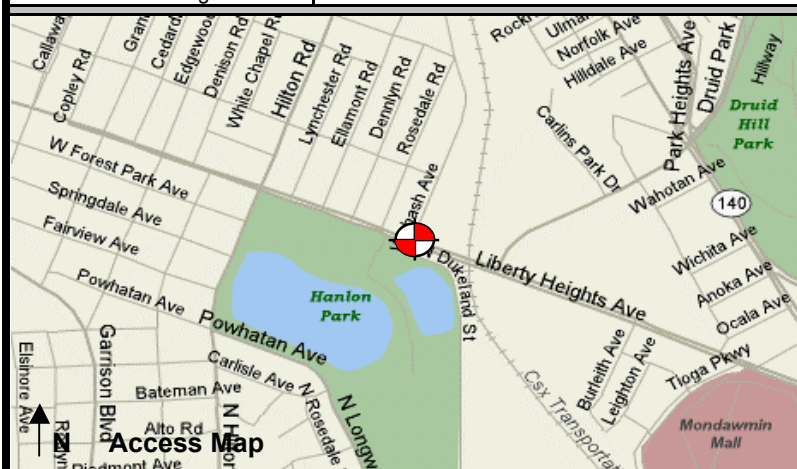
a division of ADS Corporation

Baltimore SSO Site Investigation Report

FM Initials: DF

Project: 10 Gwynns Run System Improvements

Site Name:	10_63S	Monitor Series:	4000 WR	Monitor S/N:		Manhole #:		Investigation Information: Upstream Input: (L/S, P/S) DNI Upstream Manhole: Downstream Manhole: Depth of Flow: 3.25" + - .5 Description of Site Hydraulics: FAIRLY SMOOTH
Address / Location:	Liberty Heights Ave. & Wabash Ave.	Map Page #:		Map Grid #:				
		Pipe Height:	14.5"	Pipe Width:	14.5"			
Access:	Drive	IP Address:	CDPD					
Date/Time of Investigation:	2/4/05 13:00	GPS Coords:	N DD.dddd 39 19.373	W DD.dddd 076 39.394				

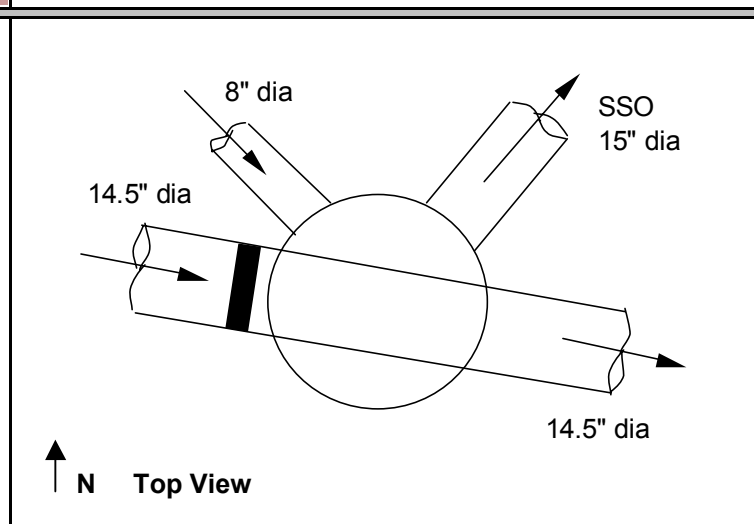
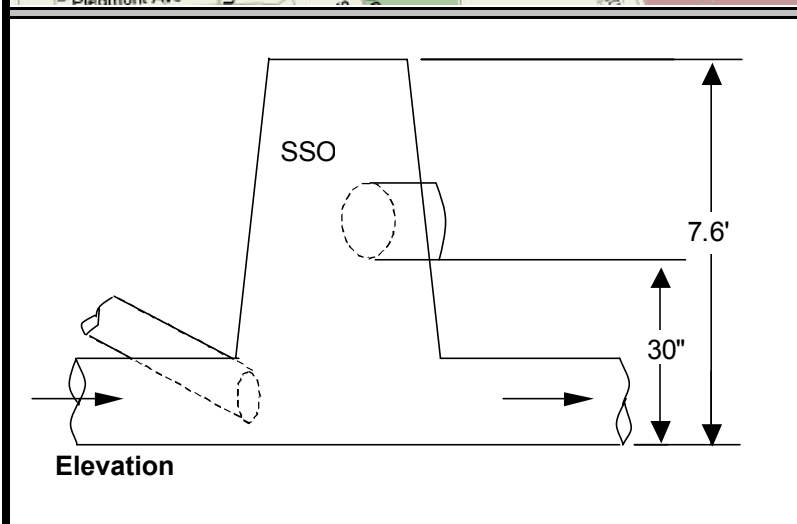


Manhole Information:
Manhole Depth: 7.6'
Manhole Material / Condition: Coated / Fair
Active Drop Connections? No

System Character:
<input checked="" type="checkbox"/> Residential <input type="checkbox"/> Commercial <input type="checkbox"/> Industrial

Notes: 8-in. Influent & Effluent pipes along Liberty Heights Ave are lined.

Legend:
Cast Iron Flap Valve
Sensor Location
N.T.S.- Not to scale



The monitoring period was suspended as of March 31, 2006.